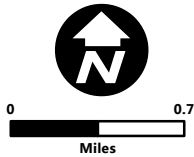


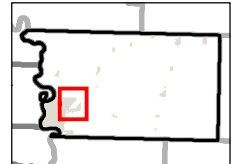


GIS Department  
 223 S 6 St  
 Council Bluffs, IA 51501  
 712.328.4885  
 gis@pottcounty.com  
 www.gis.pottcounty.com  
 Map Published: 3/5/2014  
 Aerial Photography:  
 Sources: Pottawattamie GIS



### Legend

-  Schools
-  District Boundary



Pottawattamie County makes no representation or warranty as to the accuracy of this map and its information nor to its fitness for use. Any user of this map product accepts the same AS IS, WITH ALL FAULTS, and assumes all responsibility for the use thereof, and further covenants and agrees to hold Pottawattamie County harmless from any and all damage, loss, or liability arising from any use of this map product.